

Figure 6  
**BRIDGE DEFICIENCIES**



# BERTIE COUNTY

CTP Analysis and Information

## Inset Bertie County

Bridge Features

- # Deficient Bridge
- Bridge
- Other Structure

Other Features

- Study Road
- ▤ MPO Boundary
- ▤ RPO Boundary



Base map date: October 02, 2019

**Legal Disclaimer**

This product contains mapping data for informational and planning purposes only, and is subject to change. Users should review or consult the primary data sources to ascertain the usability of the information.

**WORKING COPY**  
Plan Date: February 05, 2025

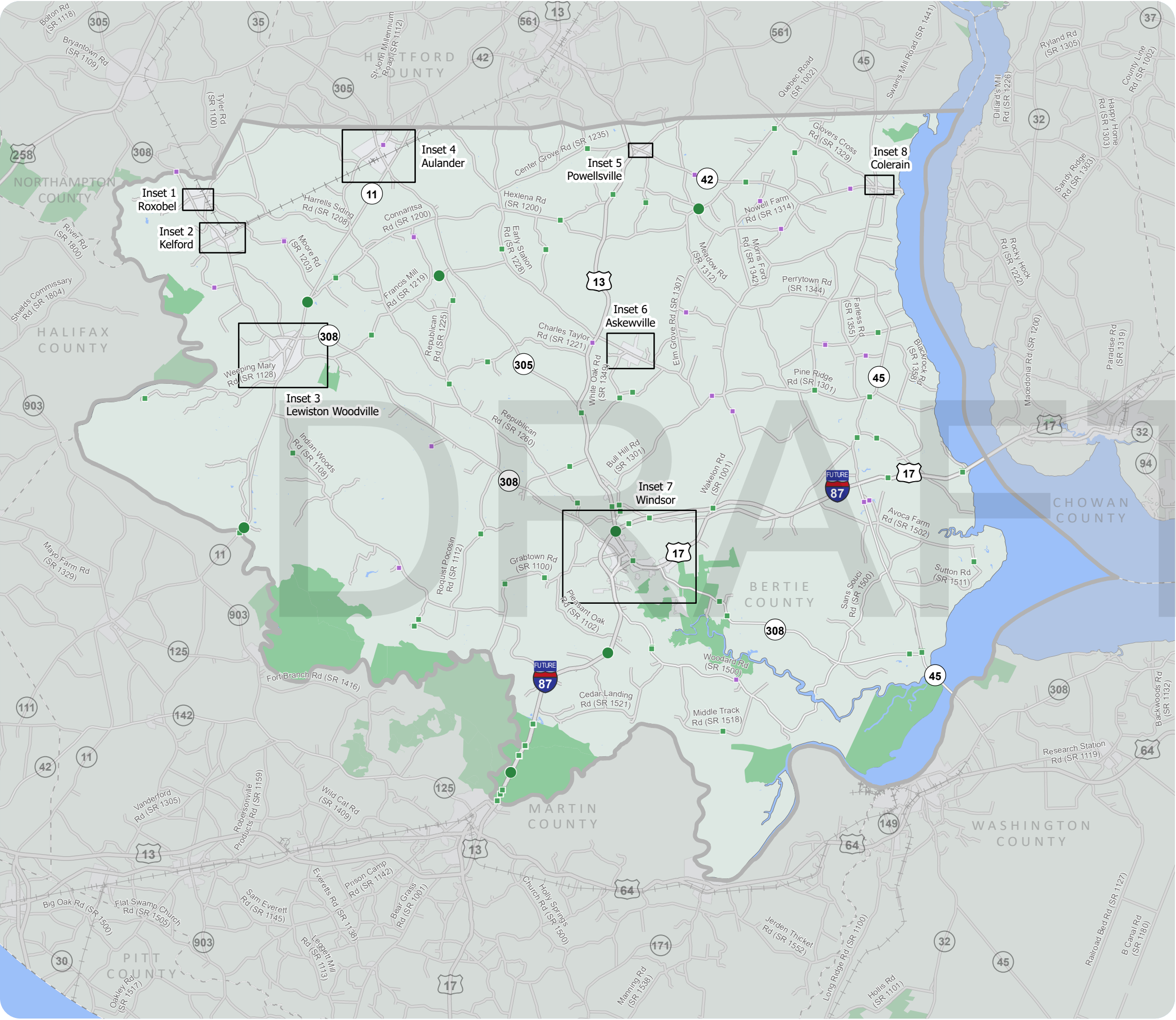


Figure 6  
**BRIDGE DEFICIENCIES**



# BERTIE COUNTY

CTP Analysis and Information

## Inset 1 Roxobel

Bridge Features

- # Deficient Bridge
- Bridge
- Other Structure

Other Features

- Study Road
- ▤ MPO Boundary
- ▤ RPO Boundary



Base map date: October 02, 2019

**Legal Disclaimer**

This product contains mapping data for informational and planning purposes only, and is subject to change. Users should review or consult the primary data sources to ascertain the usability of the information.

**WORKING COPY**  
Plan Date: February 05, 2025



Figure 6  
**BRIDGE DEFICIENCIES**



**BERTIE COUNTY**  
CTP Analysis and Information  
**Inset 2**  
**Kelford**

Bridge Features

- # Deficient Bridge
- Bridge
- Other Structure

Other Features

- Study Road
- ▤ MPO Boundary
- ▤ RPO Boundary



Base map date: October 02, 2019

**Legal Disclaimer**

This product contains mapping data for informational and planning purposes only, and is subject to change. Users should review or consult the primary data sources to ascertain the usability of the information.

**WORKING COPY**  
Plan Date: February 05, 2025

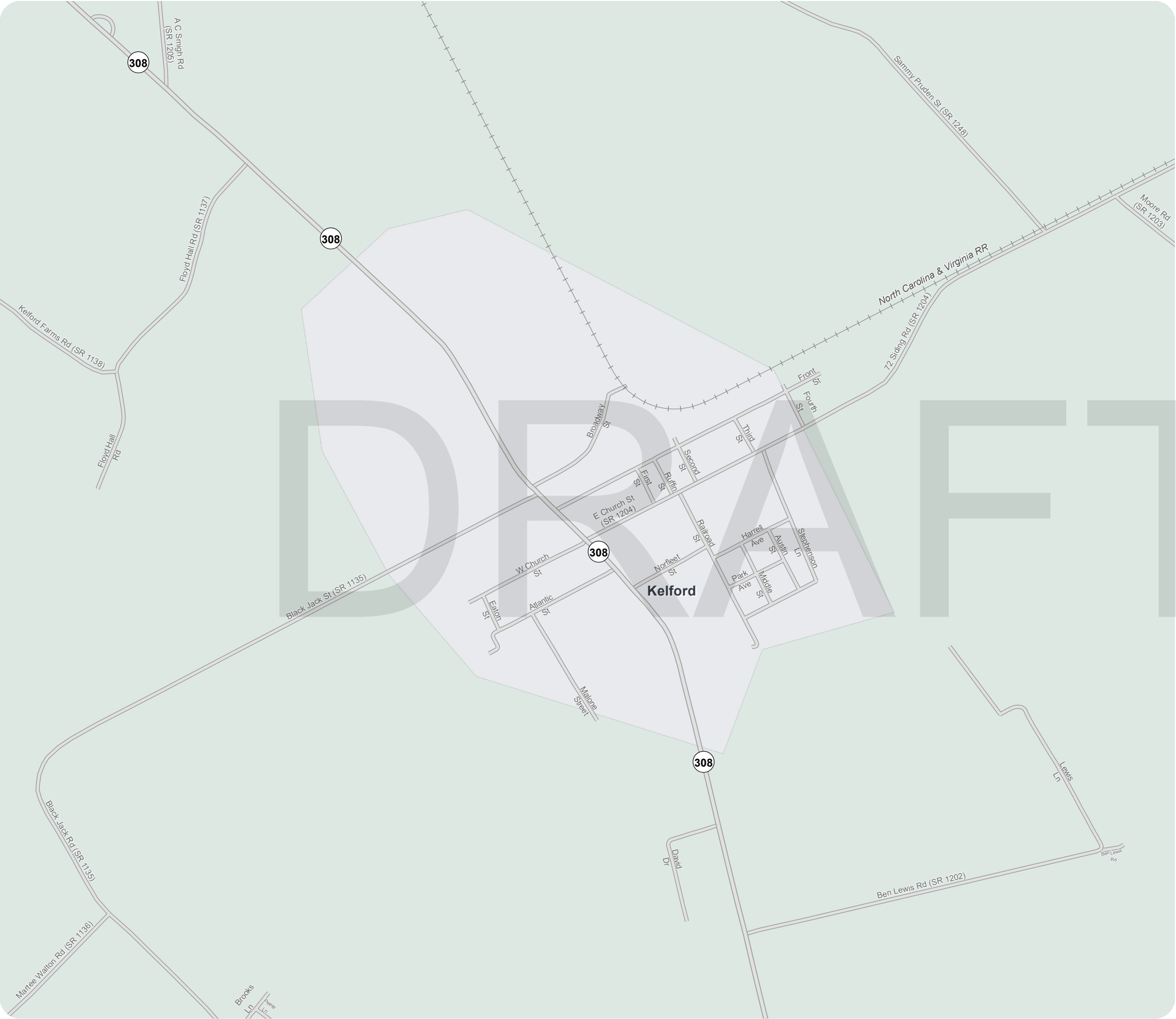




Figure 6  
**BRIDGE DEFICIENCIES**



**BERTIE COUNTY**  
CTP Analysis and Information  
**Inset 3**  
**Lewiston Woodville**

Bridge Features

- # Deficient Bridge
- Bridge
- Other Structure

Other Features

- Study Road
- ▤ MPO Boundary
- ▤ RPO Boundary

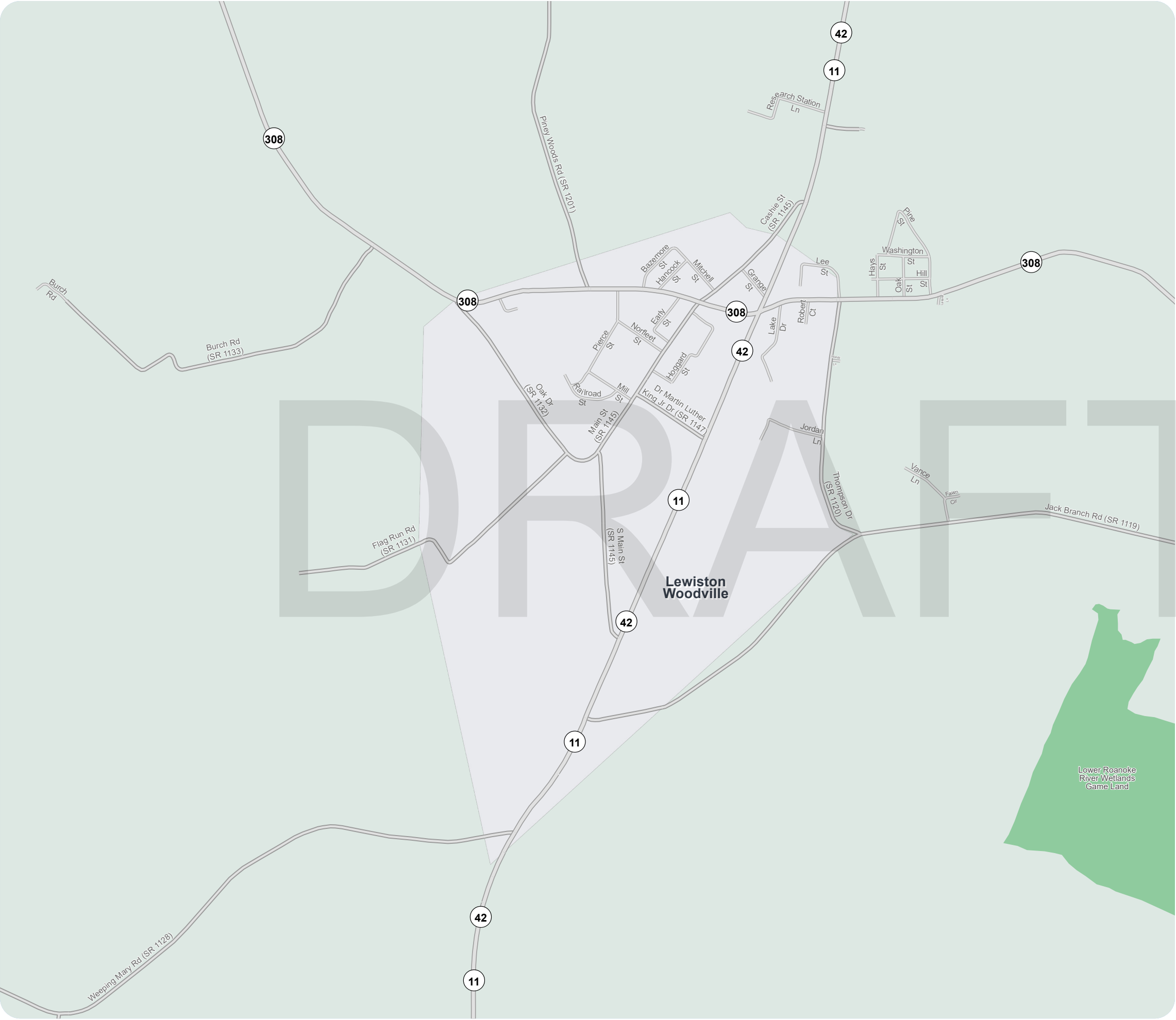


Base map date: October 02, 2019

**Legal Disclaimer**

This product contains mapping data for informational and planning purposes only, and is subject to change. Users should review or consult the primary data sources to ascertain the usability of the information.

**WORKING COPY**  
Plan Date: February 05, 2025





### Figure 6

## BRIDGE DEFICIENCIES



# BERTIE COUNTY



## CTP Analysis and Information

### **Inset 4 Aulander**

## Bridge Features

- Deficient Bridge
- Bridge
- Other Structure

## Other Features

- Study Road  
 MPO Boundary  
 RPO Boundary



Base map date: October 02, 2019

## Legal Disclaimer

This product contains mapping data for informational and planning purposes only, and is subject to change. Users should review or consult the primary data sources to ascertain the usability of the information.

WORKING COPY  
Plan Date: February 05, 2025

Figure 6  
**BRIDGE DEFICIENCIES**



**BERTIE COUNTY**  
CTP Analysis and Information  
**Inset 5  
Powellsville**

Bridge Features

- # Deficient Bridge
- Bridge
- Other Structure

Other Features

- Study Road
- ▤ MPO Boundary
- ▤ RPO Boundary



Base map date: October 02, 2019

**Legal Disclaimer**

This product contains mapping data for informational and planning purposes only, and is subject to change. Users should review or consult the primary data sources to ascertain the usability of the information.

**WORKING COPY**  
Plan Date: February 05, 2025

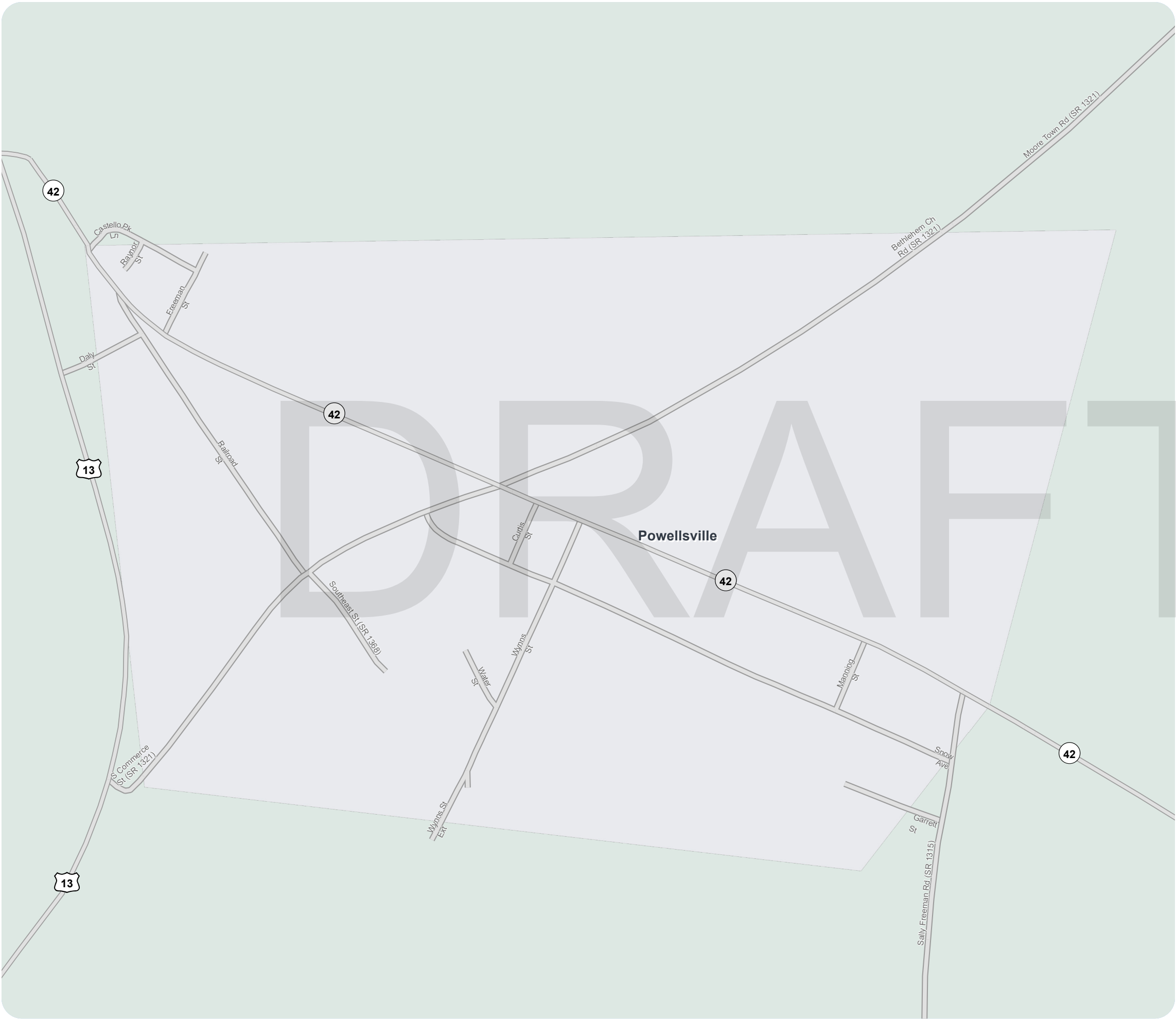


Figure 6  
**BRIDGE DEFICIENCIES**



# BERTIE COUNTY

CTP Analysis and Information

## **Inset 6 Askewville**

Bridge Features

- Deficient Bridge
- Bridge
- Other Structure

Other Features

- Study Road
- MPO Boundary
- RPO Boundary



Base map date: October 02, 2019

**Legal Disclaimer**

This product contains mapping data for informational and planning purposes only, and is subject to change. Users should review or consult the primary data sources to ascertain the usability of the information.

**WORKING COPY**  
Plan Date: February 05, 2025

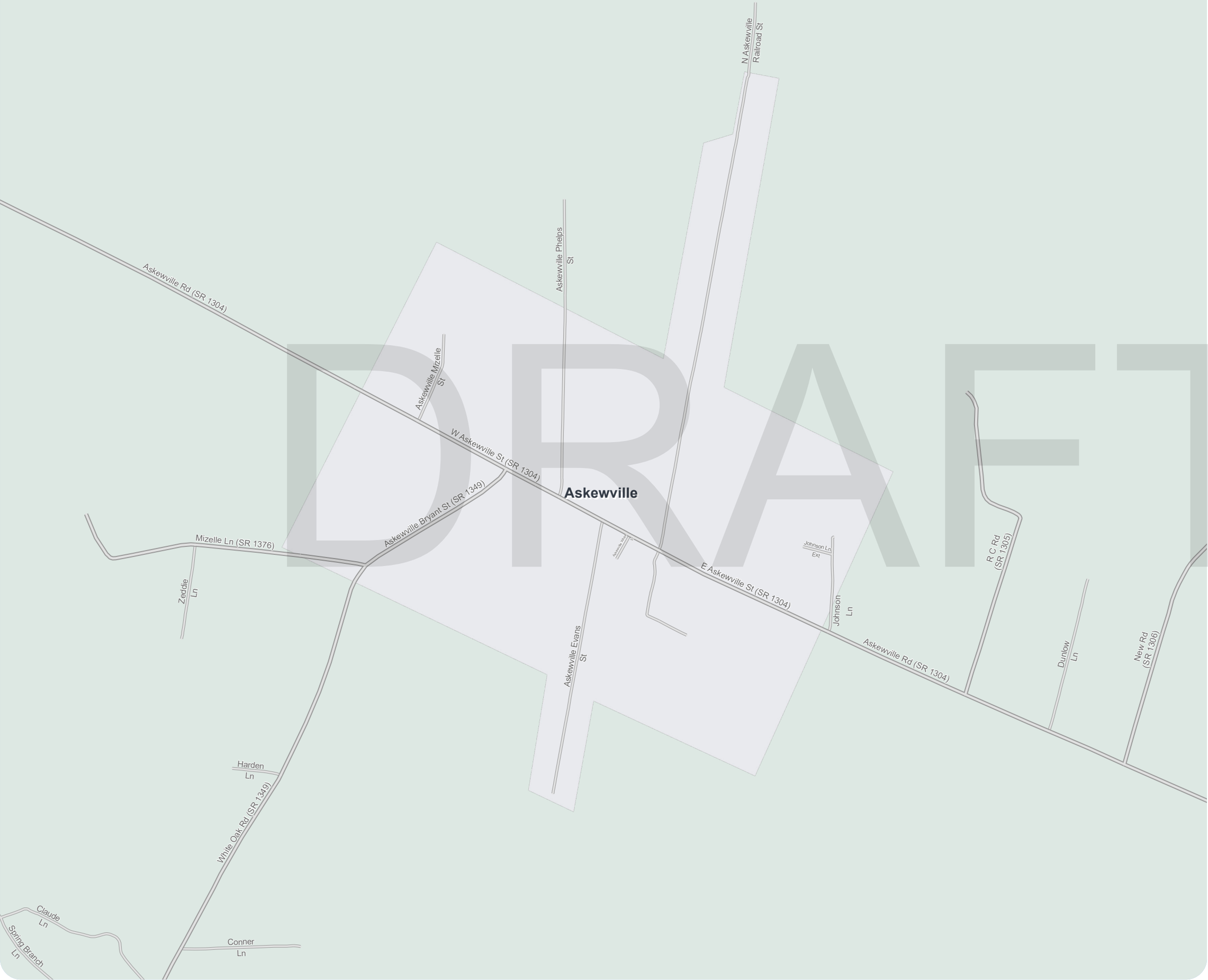




Figure 6  
**BRIDGE DEFICIENCIES**



**BERTIE COUNTY**  
CTP Analysis and Information  
**Inset 7 Windsor**

Bridge Features

- # Deficient Bridge
- Bridge
- Other Structure

Other Features

- Study Road
- ▤ MPO Boundary
- ▤ RPO Boundary



Base map date: October 02, 2019

**Legal Disclaimer**

This product contains mapping data for informational and planning purposes only, and is subject to change. Users should review or consult the primary data sources to ascertain the usability of the information.

**WORKING COPY**  
Plan Date: February 05, 2025

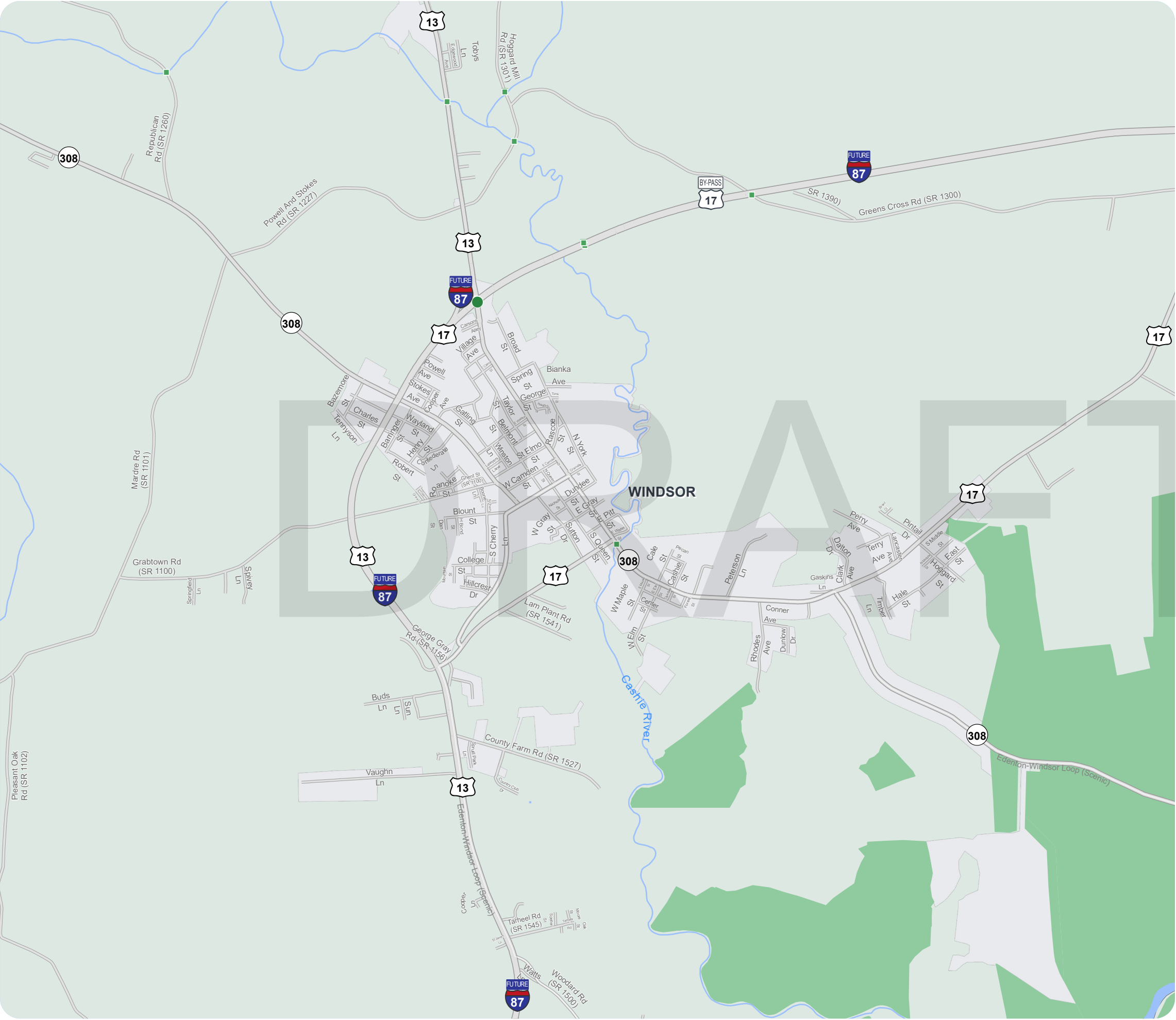


Figure 6  
**BRIDGE DEFICIENCIES**



**BERTIE COUNTY**  
CTP Analysis and Information  
**Inset 8**  
**Colerain**

Bridge Features

- # Deficient Bridge
- Bridge
- Other Structure

Other Features

- Study Road
- ▤ MPO Boundary
- ▤ RPO Boundary



Base map date: October 02, 2019

**Legal Disclaimer**

This product contains mapping data for informational and planning purposes only, and is subject to change. Users should review or consult the primary data sources to ascertain the usability of the information.

**WORKING COPY**  
Plan Date: February 05, 2025

